



Kildare County Council
 Planning Department
 Aras Chill Dara,
 Devoy Park, Naas,
 Co Kildare.

Prosperous Town


NOTES:

PROPOSED SHOWN IN BLUE

LEGEND:



PROPOSED LOCATION OF SIGNAGE
 PROPOSED LOCATION OF SIGNAGE



PROPOSED ALTERNATIVE ROAD
 SURFACE TEXTURE/COLOUR FOR
 10m IN ACCORDANCE WITH T11
 GATEWAY: TYPE A DESIGN (CC SCD
 05101)

PROPOSED LOCATION AND
 EXTENT OF EXTENDED KERBING

Project: Prosperous, 2022

Drawing Title: SIGNAGE LOCATION TO THE WEST

Scale: 1:2500
 &
 1:200

Drawing No.: SPPR/P1-220004

Revision: 1

Date Created: NOV 2022

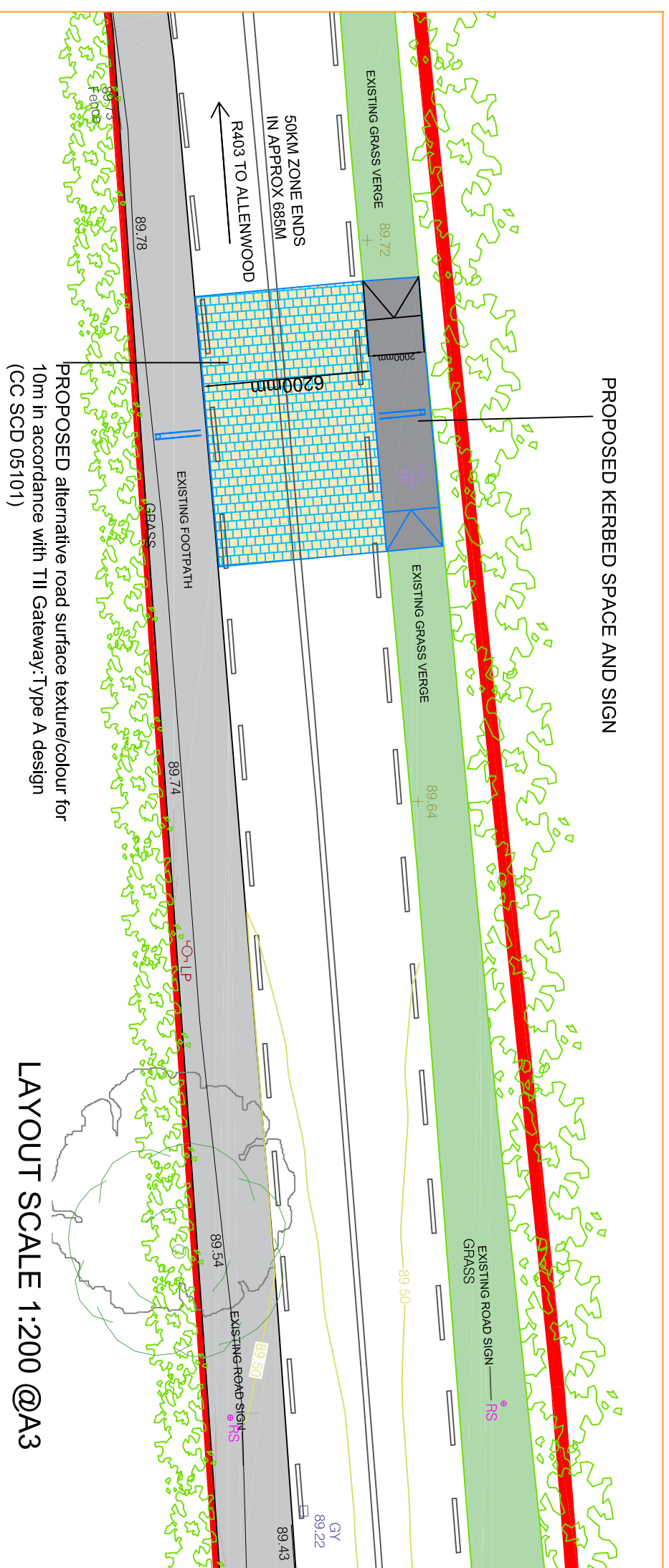
Drawn By: CK

Checked By:

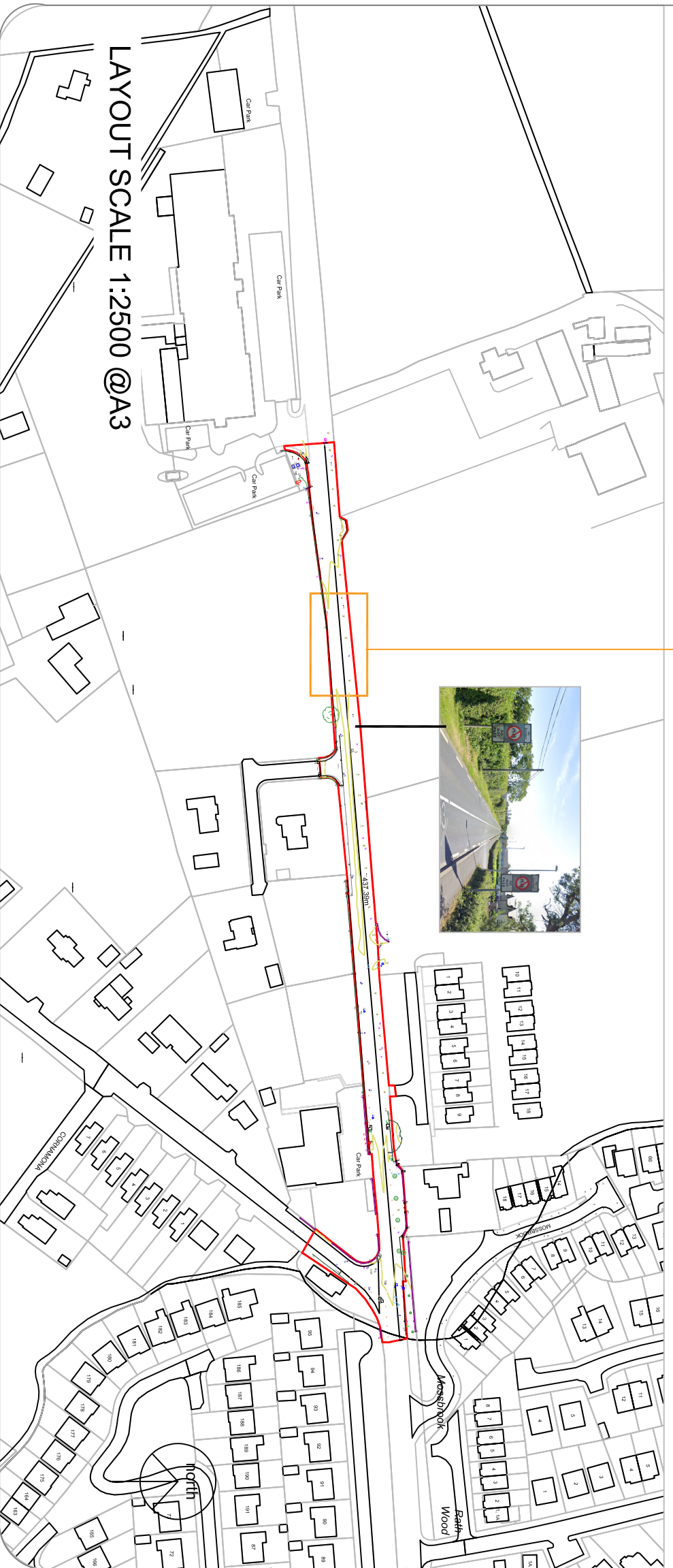
Drawing Status: DESIGN

Note: Do not scale off drawings. Use figure dimensions only.
 Plans are based on visual survey only. Topographical Survey required to establish accurate mapping. Designs and colours are indicative only.

© Ordnance Survey Ireland. All Rights Reserved. Licence No. 201926CCMA (Kildare County Council)



LAYOUT SCALE 1:200 @A3



LAYOUT SCALE 1:2500 @A3